





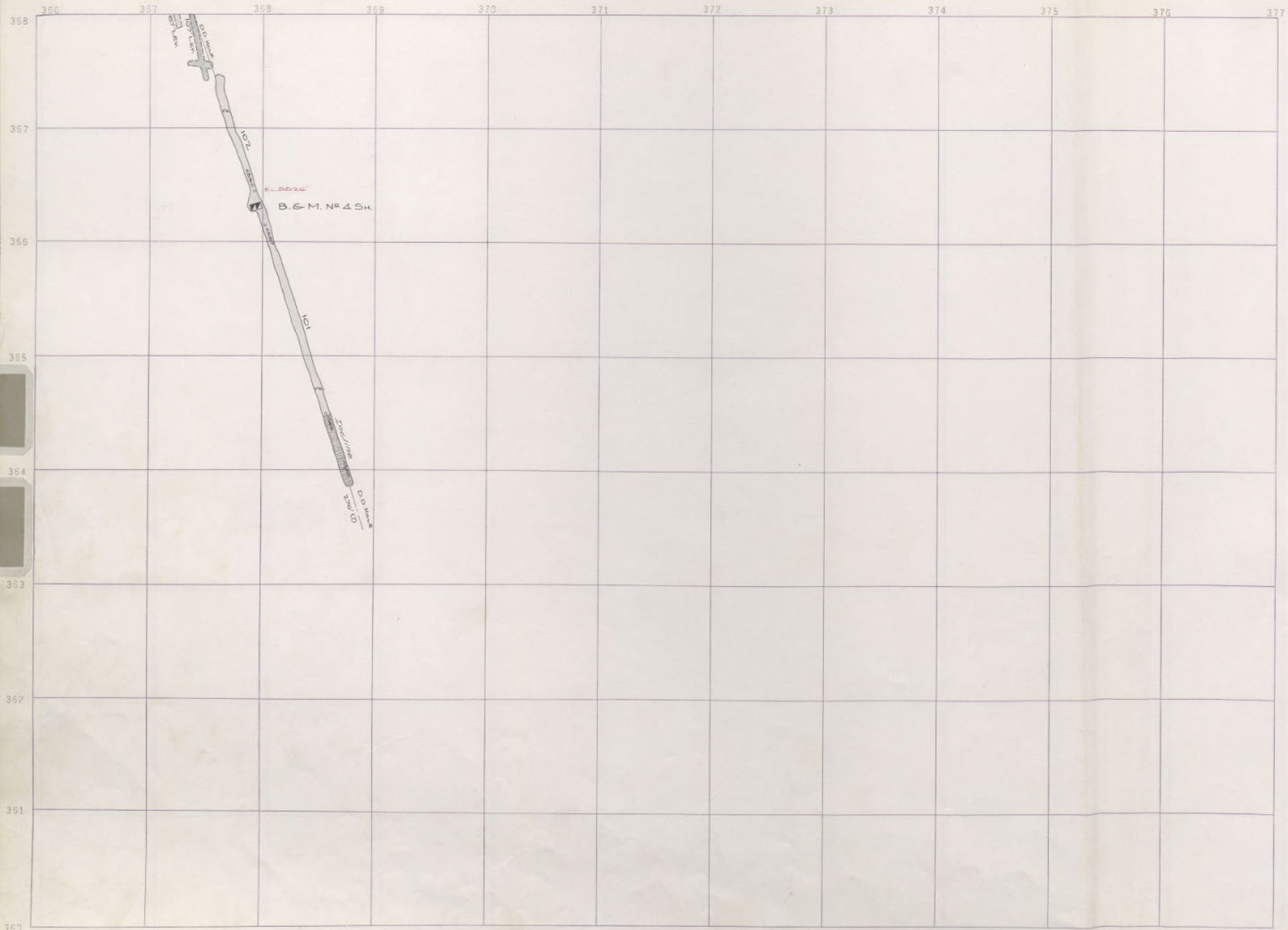




**All pages that do not have any information  
on them have been removed to increase download speeds.  
If you would like to view the Stope Book  
in it's entirety, please contact the  
Montana Bureau of Mines & Geology's  
Data Preservation Department.**

BLANK

EAST COLUMBIA DISTRICT  
 MAIN RANGE 2200  
 ANNEX PLUMMER 87' & 107'  
 B&M. N° 4  
 100 SILL  
 Q-35  
 LEVELS

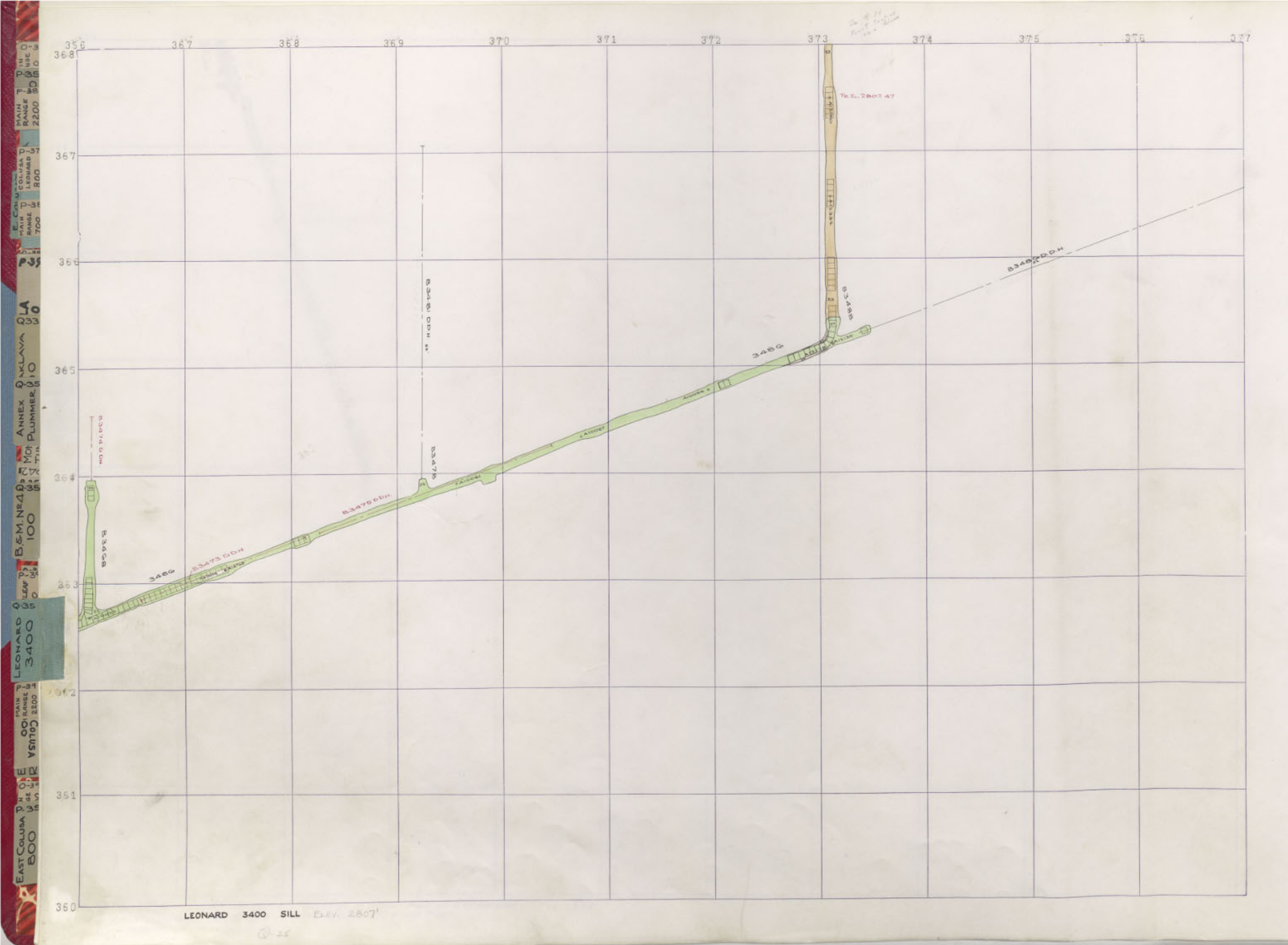


B. & M. N° 4 100 SILL  
 ANNEX PLUMMER 87' & 107'  
 Q-35 LEVELS  
 Workings in broken lines were enlarged from Geol. 100 scale map. ELEV. 5526'


BLANK

LEONARD  
Q-101  
3400

ANNEX  
3400  
LEONARD  
3000  
LEONARD  
3100  
LEONARD  
3400  
LEONARD





ANNEX  
PLUMMER

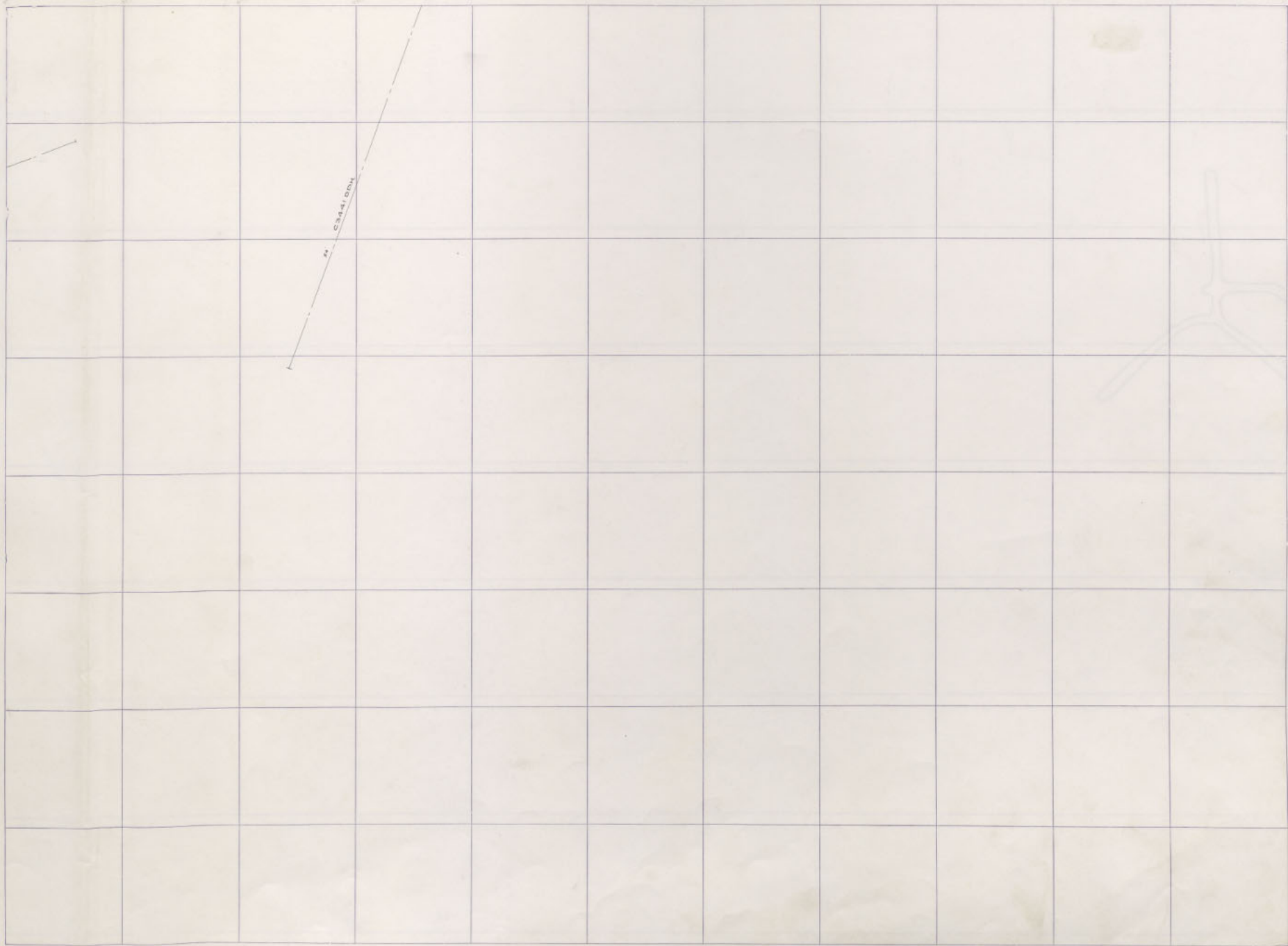
3400  
LEONARD

3000  
LEONARD  
3000  
LEONARD

3100  
LEONARD

0001  
LEONARD

35  
LEONARD













6

MISC #5  
NORTH  
R-33, R-34  
R-35, R-36  
Q-35, Q-36  
Q-37, Q-38  
Q-39, Q-40  
Q-41, Q-42  
P-35, P-36  
P-37, P-38  
P-39, P-40  
P-41, P-42  
P-43, P-44  
P-45, P-46  
O-35, O-36  
O-37, O-38  
O-39, O-40  
O-41, O-42  
O-43, O-44  
O-45, O-46